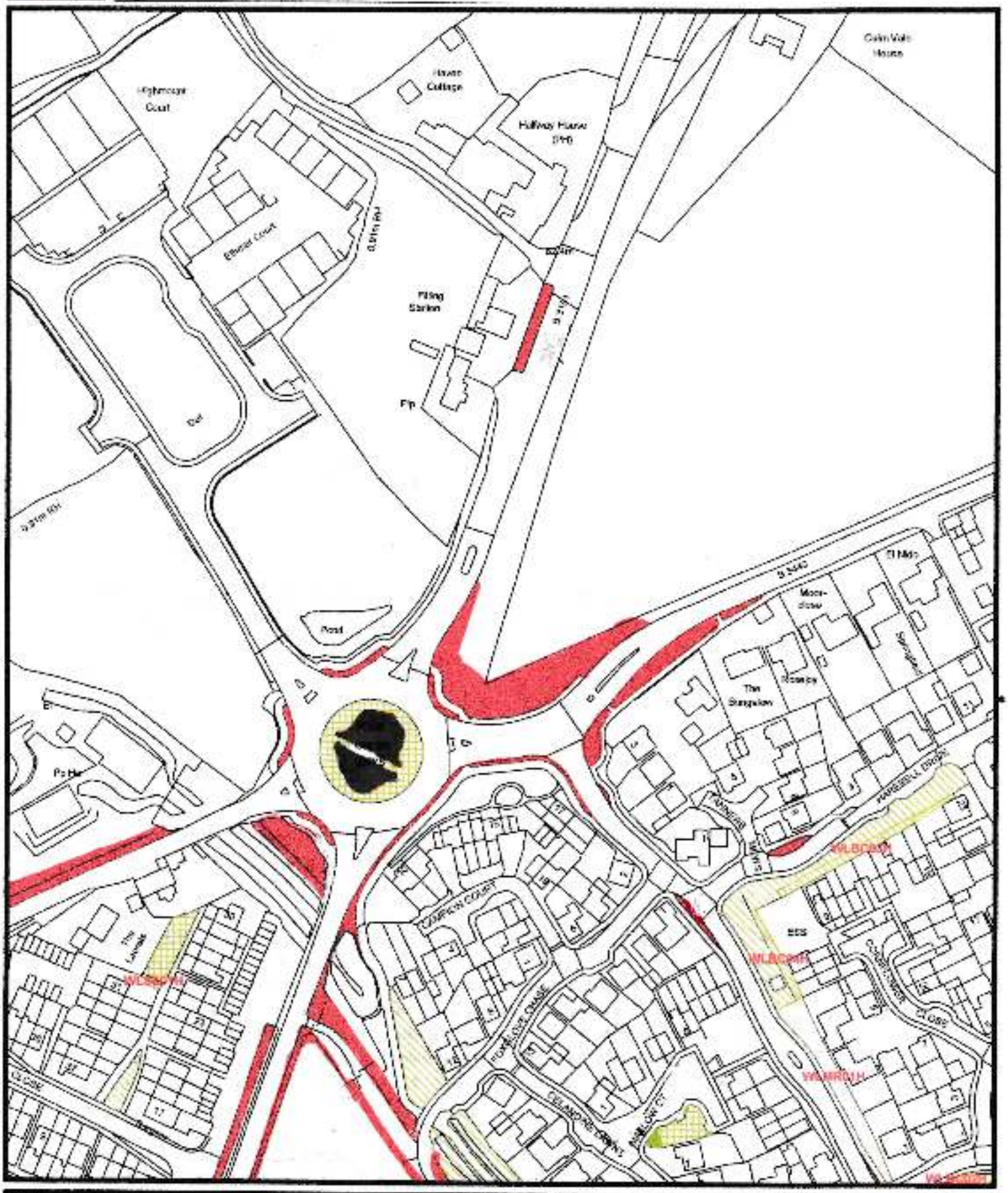


Scale 1:1250

Dig. No

Site **Willand 1**

Location

This map is based upon Ordnance Survey material with the permission of Ordnance Survey on behalf of the Controller of Her Majesty's Stationery Office © Crown copyright. Unauthorised reproduction infringes Crown copyright and may lead to prosecution or civil proceedings. MDDC License No. 100022302 (2006)

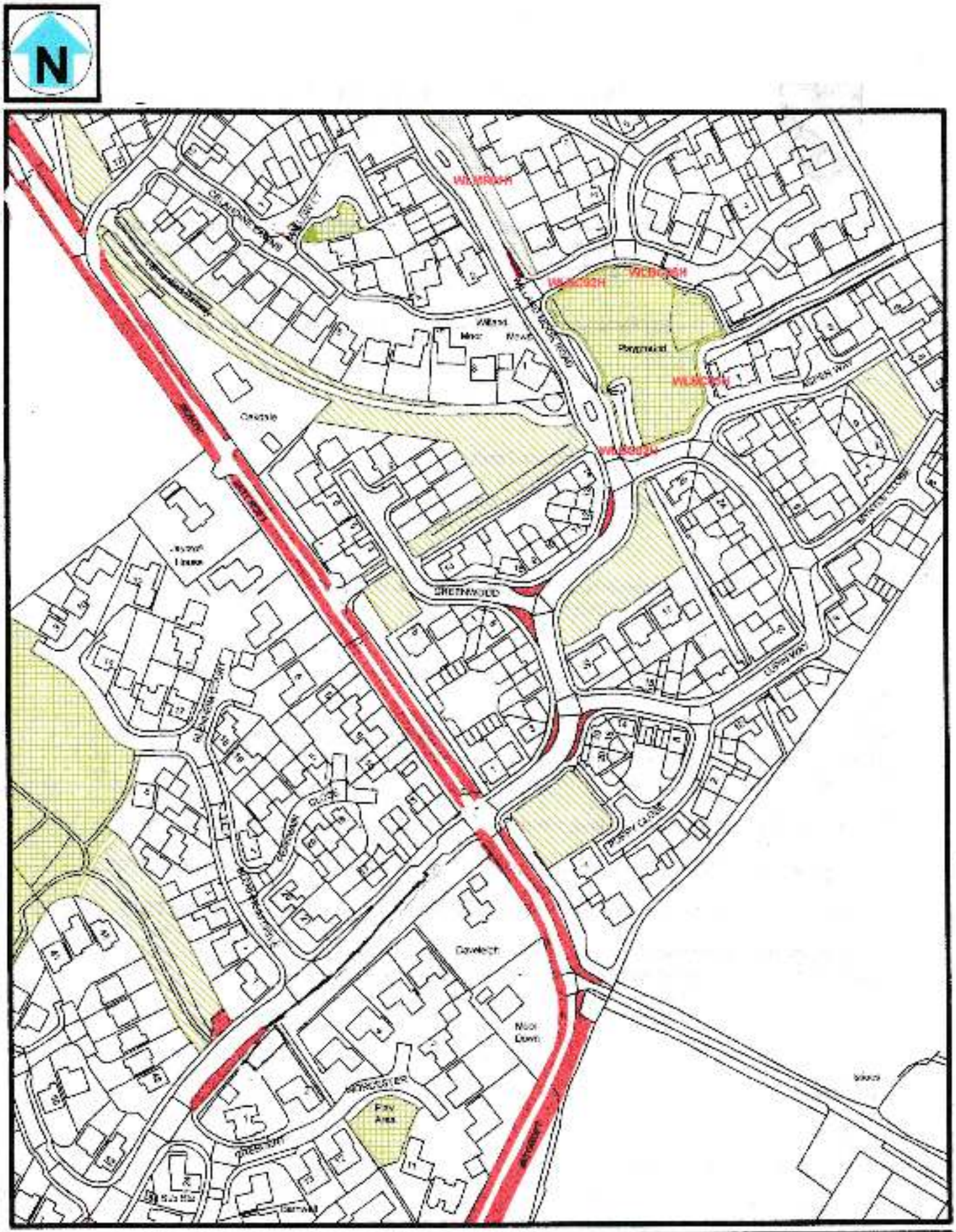


Scale 1:1250

Dig. No.

Willand 2

order

This map is based upon Ordnance Survey material with the permission of Ordnance Survey on behalf of the Controller of Her Majesty's Stationery Office. © Crown copyright.
Unauthorised reproduction infringes Crown copyright and may lead to prosecution or civil proceedings. MDDC Licence No. 100022292 (2006)

Site

**Willand 3**

Location

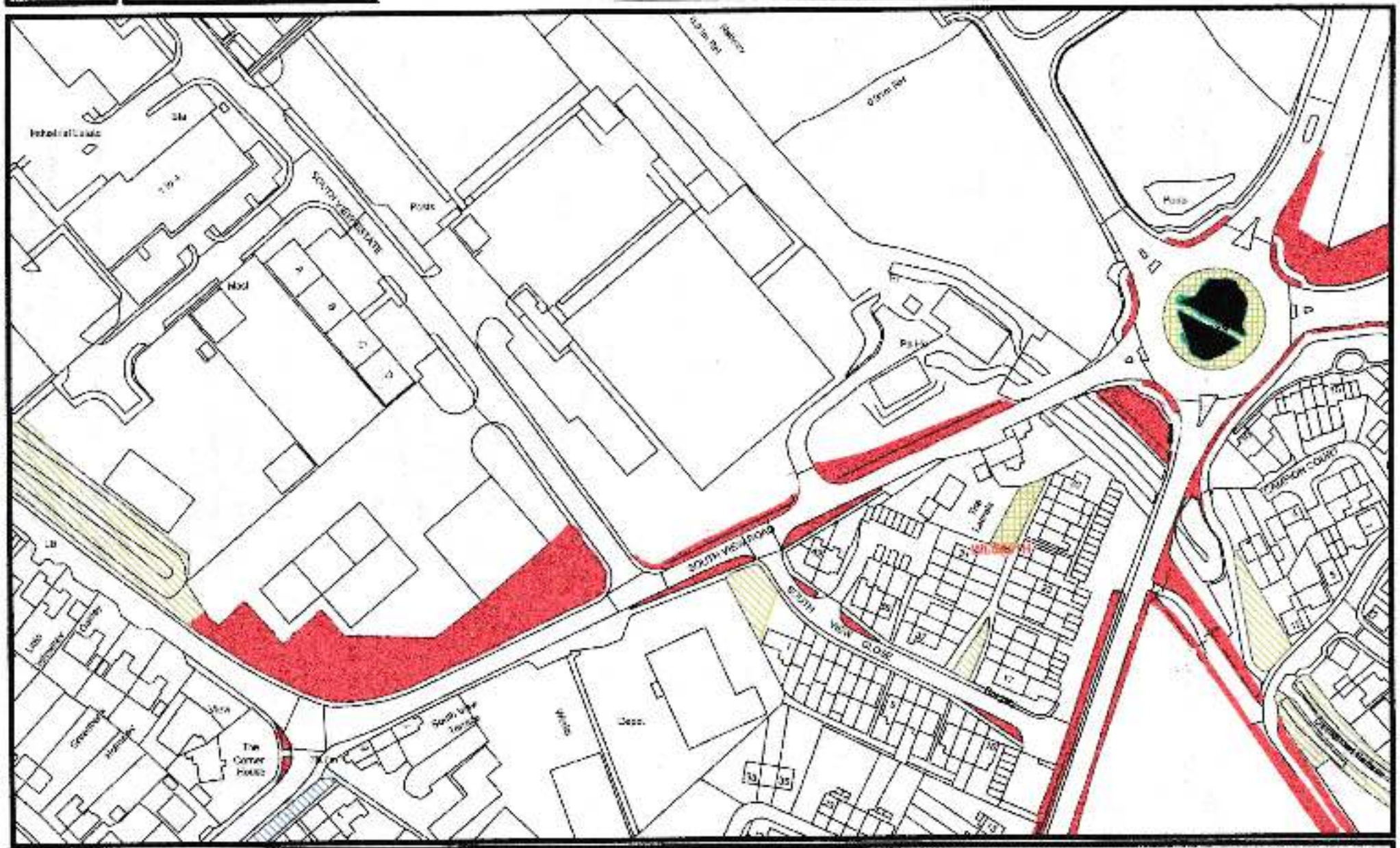


This map is based upon Ordnance Survey material with the permission of Ordnance Survey on behalf of the Controller of Her Majesty's Stationery Office. © Crown copyright. Unauthorised reproduction infringes Crown copyright and may lead to prosecution or civil proceedings. MODC Licence No. 100022292 (2020)

Site

**Willand 4**

Location

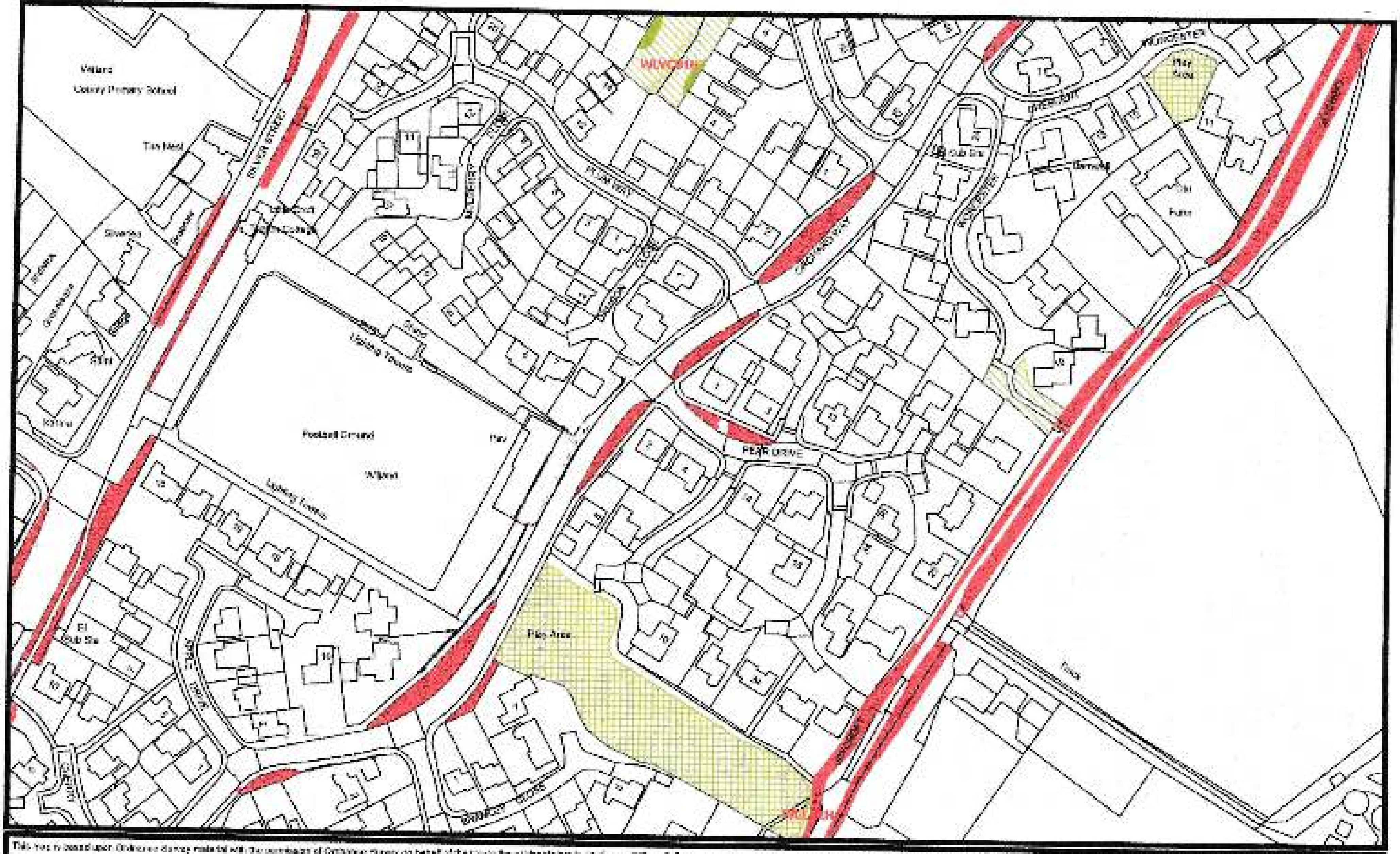


This map is based upon Ordnance Survey material with the permission of Ordnance Survey on behalf of the Controller of Her Majesty's Stationery Office. © Crown copyright. Unauthorised reproduction infringes Crown copyright and may lead to prosecution or civil proceedings. MDDC Licence No. 100022292 (2005)

Site

**Willand 5**

Location

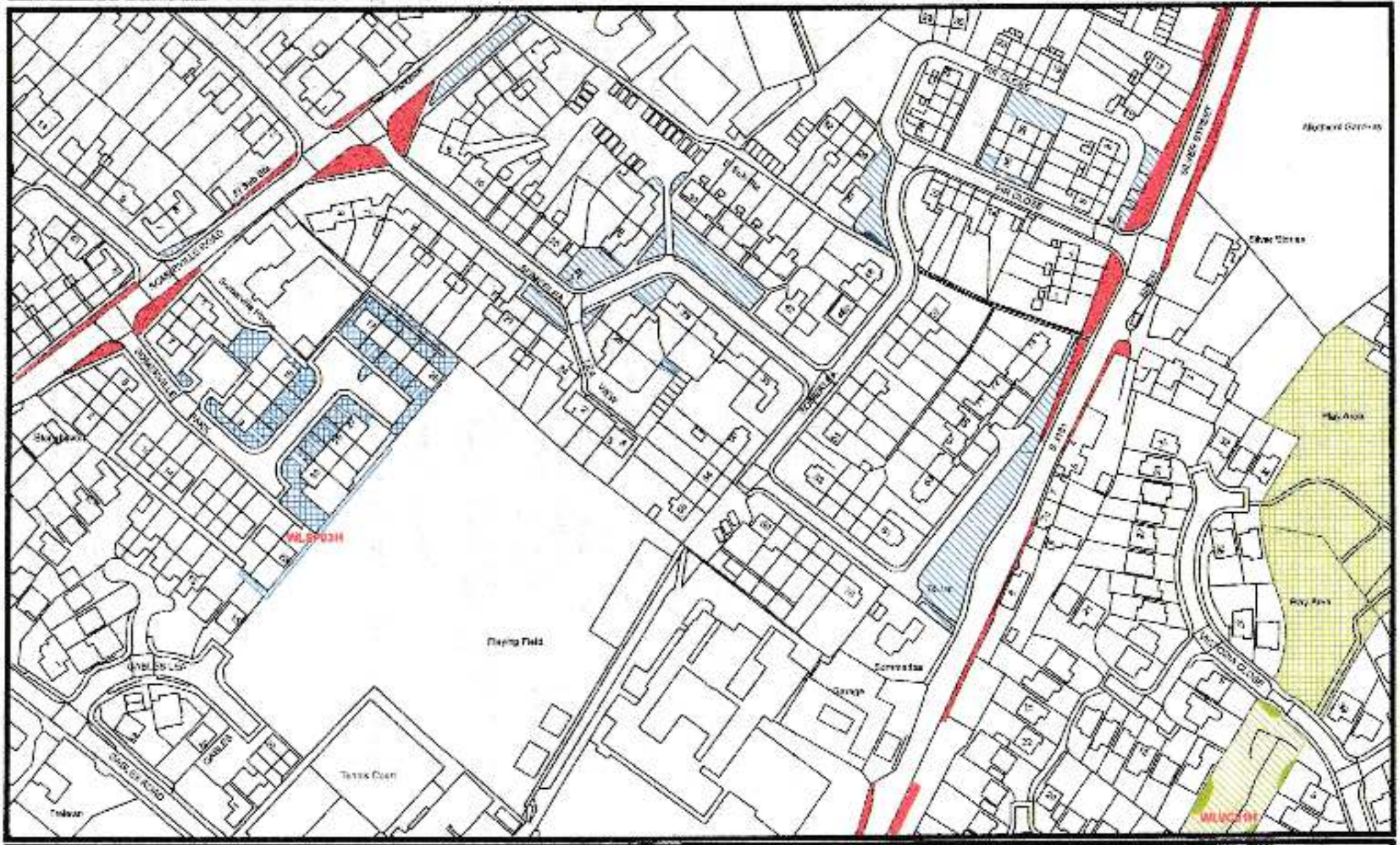


This map is based upon Ordnance Survey material with the permission of Ordnance Survey on behalf of the Controller of Her Majesty's Stationery Office. © Crown copyright. Unauthorised reproduction infringes Crown copyright and may lead to prosecution or civil proceedings. MDDC License No. 100033292 (2009)

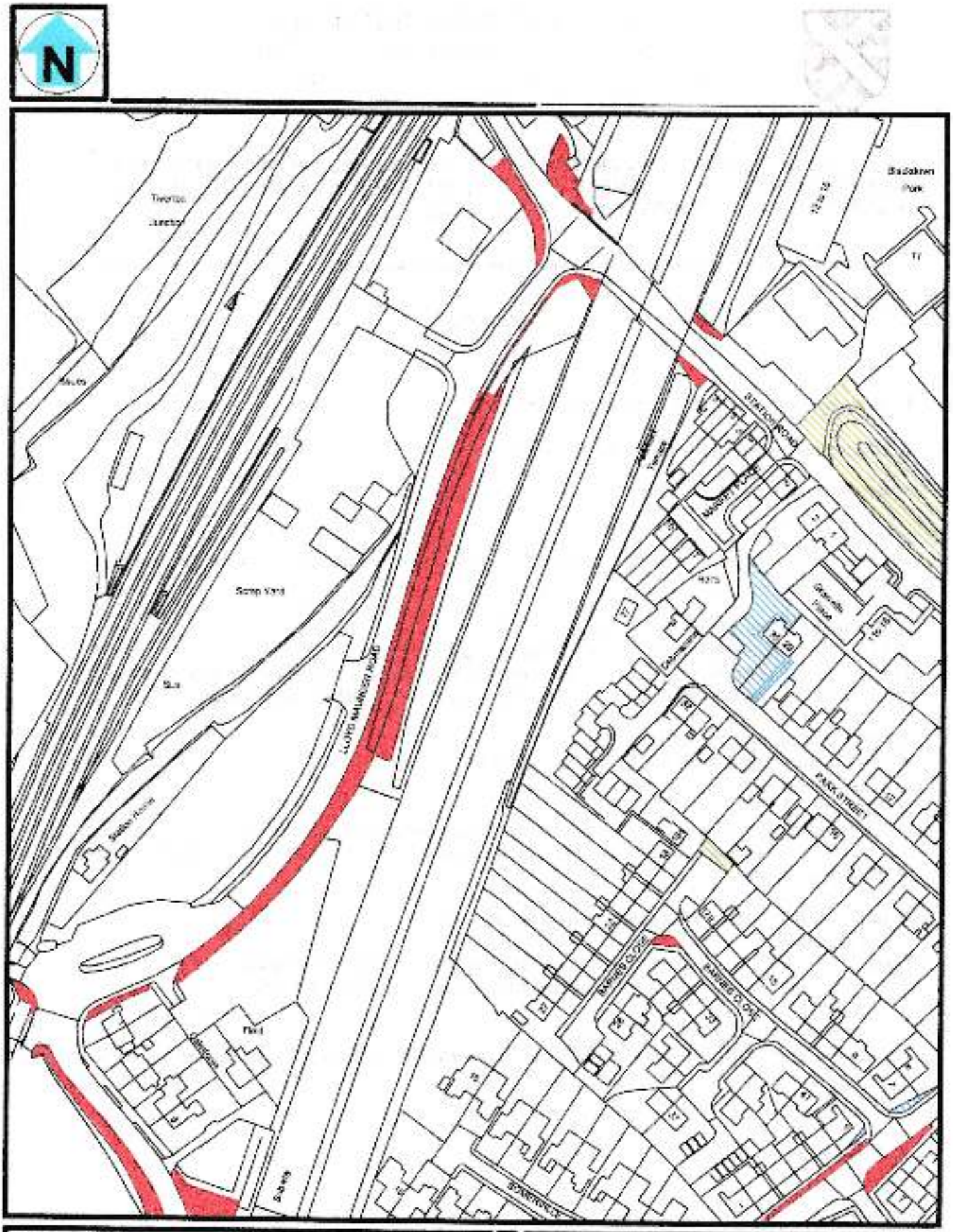


| | | | |
|---|---|---|---|
| Scale 1:1250 | L | Site Willand 6 | |
| Dwg No. | R | Location | |

This map is based upon Ordnance Survey material with the permission of Ordnance Survey on behalf of the Controller of Her Majesty's Stationery Office. © Crown copyright. Unauthorised reproduction infringes Crown copyright and may lead to prosecution or civil proceedings. NFDC License No. 100022492 (2009)

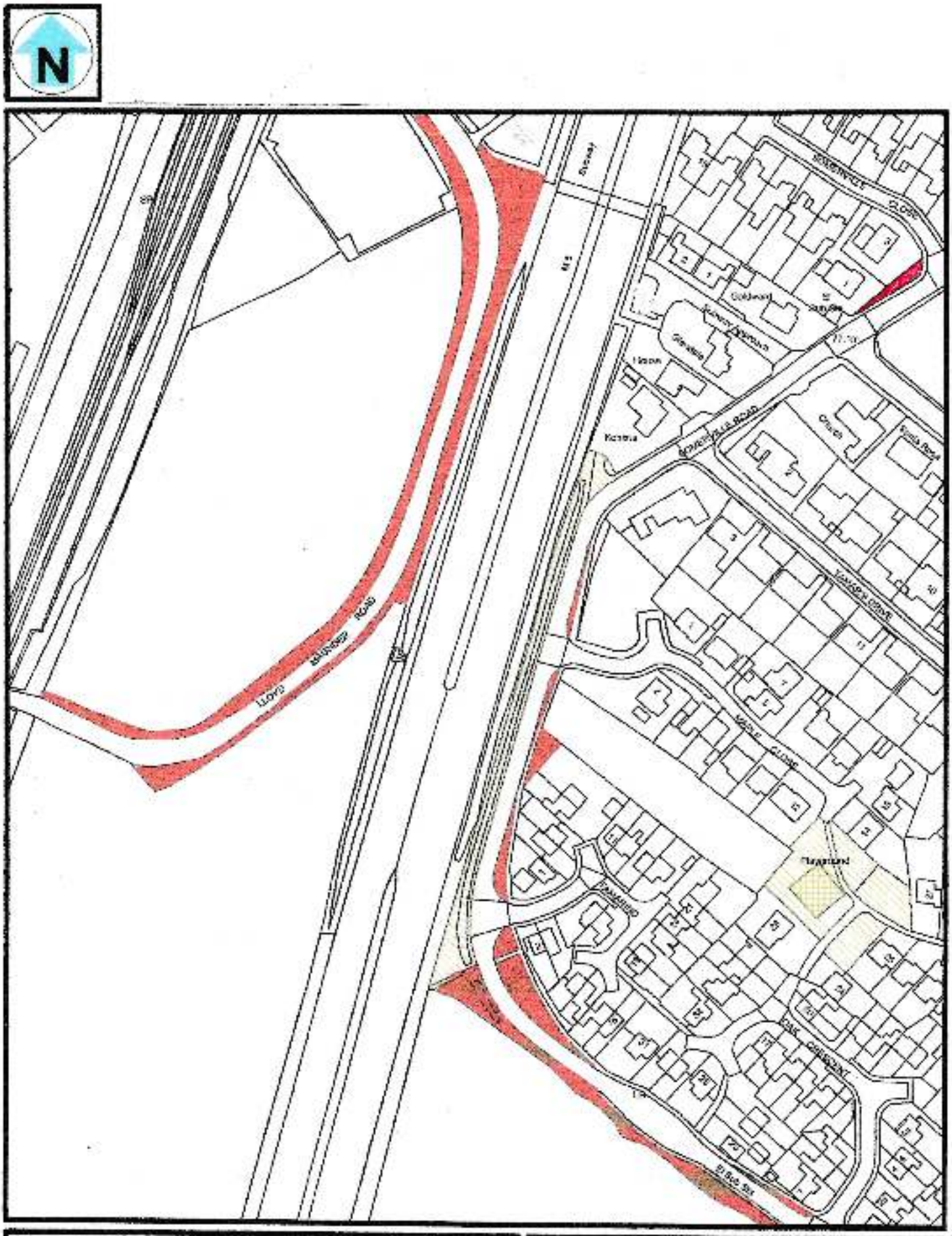


| | | |
|---|---|---|
| Scale 1:1250 | Date | Site Willand 7 |
| Dep No. | Produced | Location |

This map is based upon Ordnance Survey material with the permission of Ordnance Survey on behalf of the Controller of Her Majesty's Stationery Office. © Crown copyright. Unauthorised reproduction infringes Crown copyright and may lead to prosecution or civil proceedings. MDDC Licence No. 100022540 (2004)

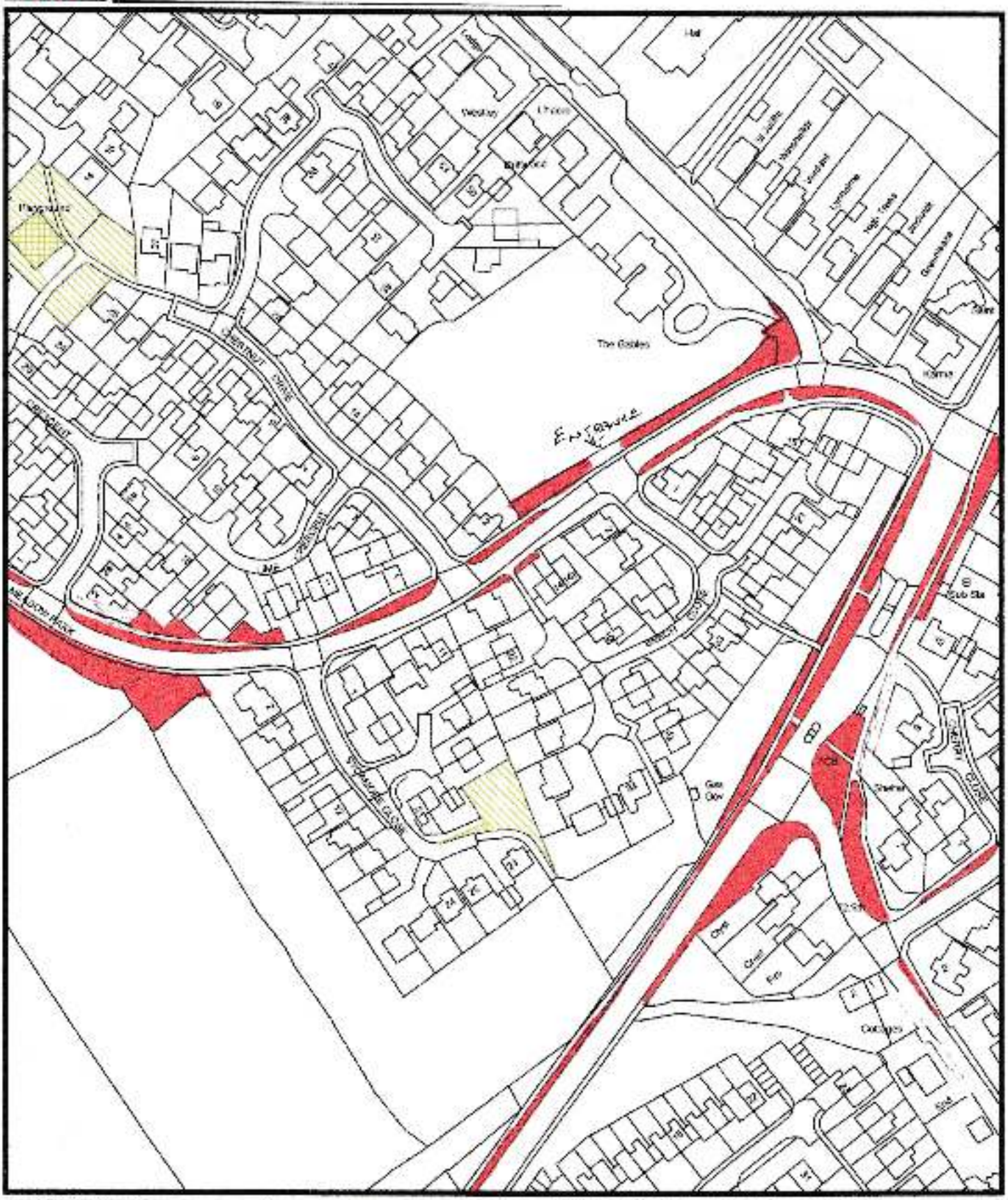


| | |
|---|---|
| Scale 1:1250 | Site Willand 8 |
| Dwg no | Locality |

This map is based upon Ordnance Survey material with the permission of Ordnance Survey on behalf of the Controller of Her Majesty's Stationery Office. © Crown copyright. Unauthorised reproduction infringes Crown copyright and may lead to prosecution or civil proceedings. MDDC Licence No. 100033893 (2009)

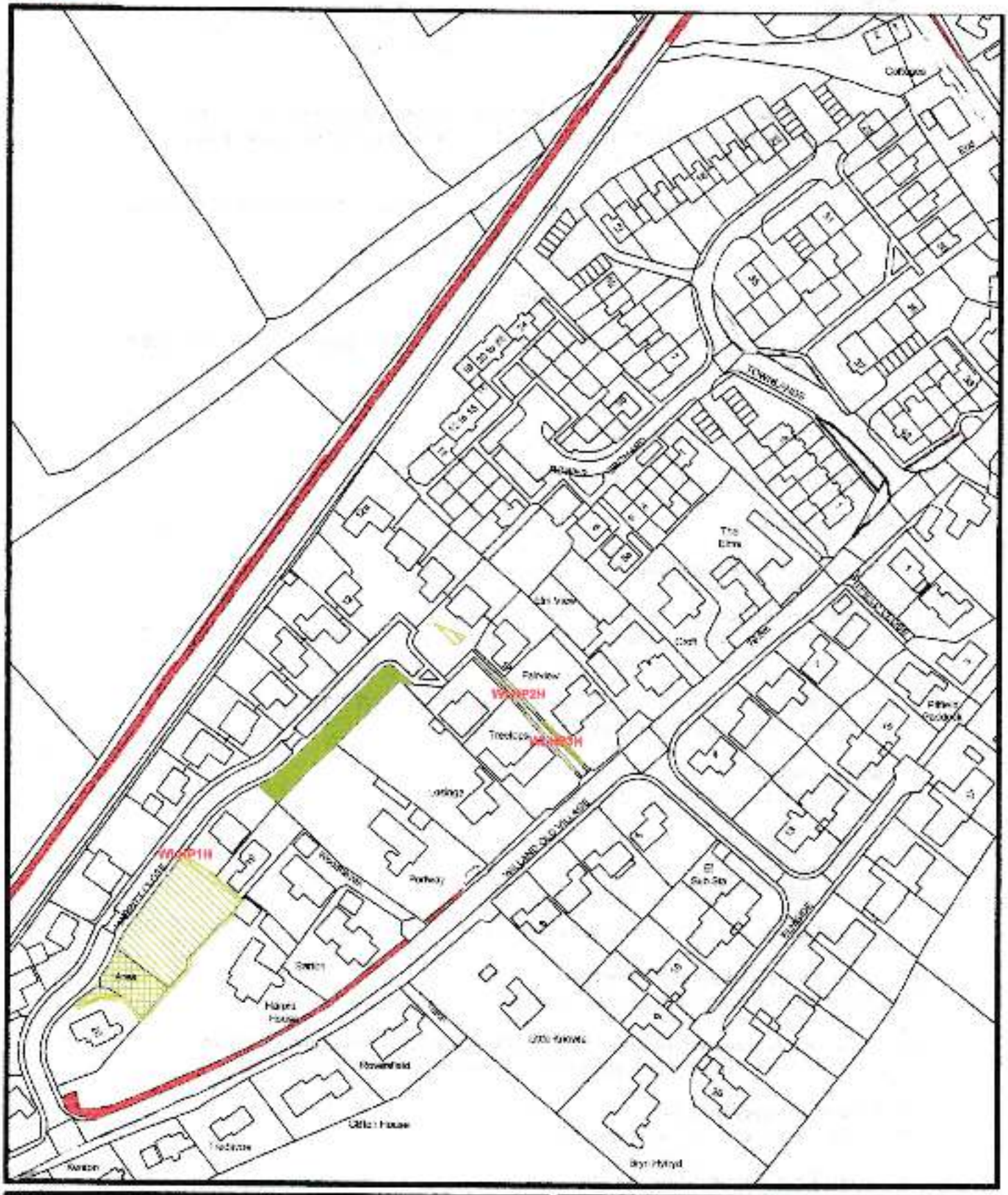


| | |
|---|---|
| Scale 1:1250 | Date |
| Dwg. No. | Title |

| | |
|---|---|
| Site Willand 9 | |
| Location | |

This map is based upon Ordnance Survey material with the permission of Ordnance Survey on behalf of the Controller of Her Majesty's Stationery Office. © Crown copyright. Unauthorised reproduction infringes Crown copyright and may lead to prosecution or civil proceedings. MDDC Licence No. 100022302 (2009)

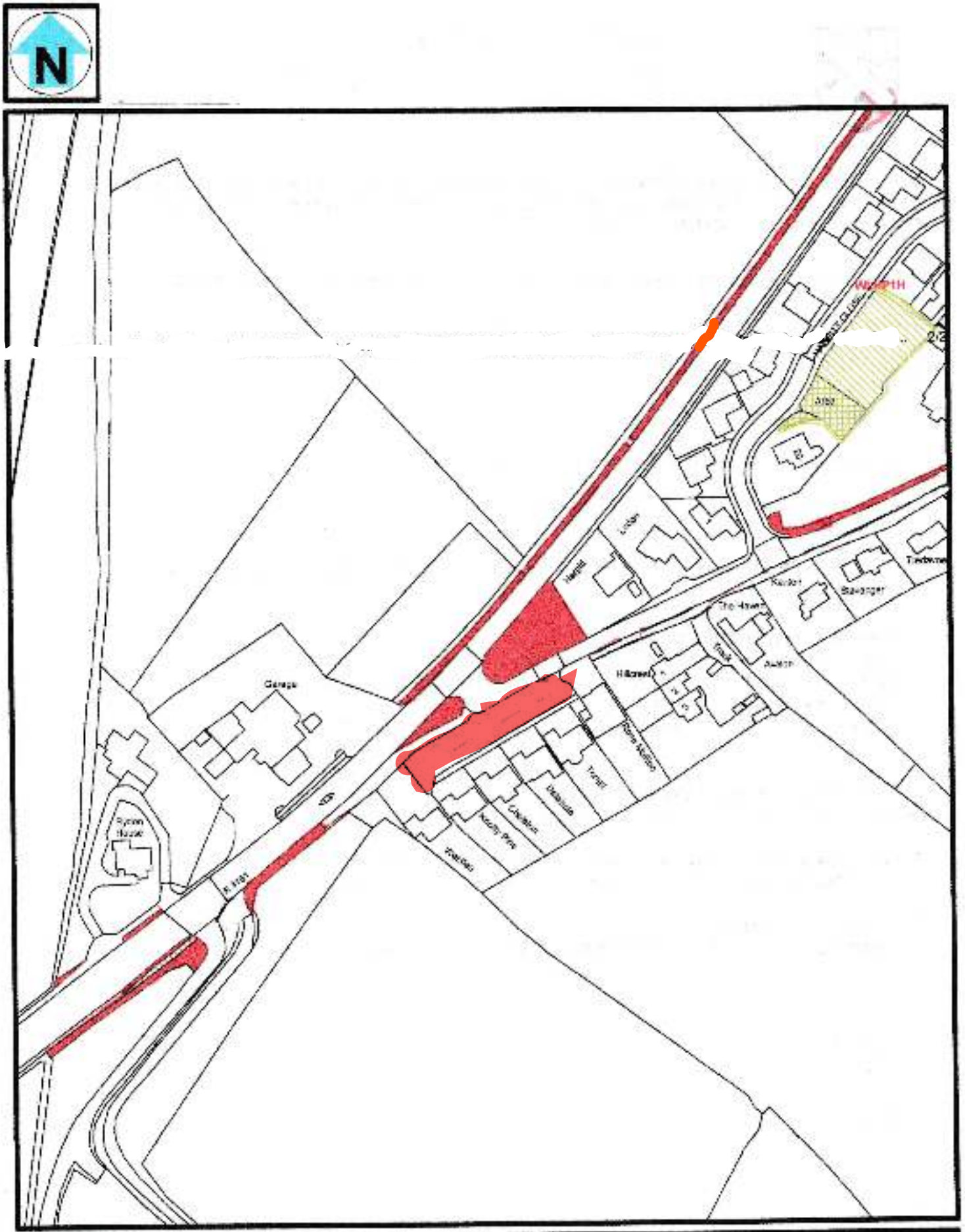


| | |
|---|---|
| Scale 1:1250 | Site Willand 10 |
| Dwg. No. | Location |

This map is based upon Ordnance Survey material with the permission of Ordnance Survey on behalf of the Controller of H.M. Majesty's Stationery Office. © Crown copyright. Unauthorised reproduction infringes Crown copyright and may lead to prosecution or civil proceedings. MDDC License No. 100022932 (2004)

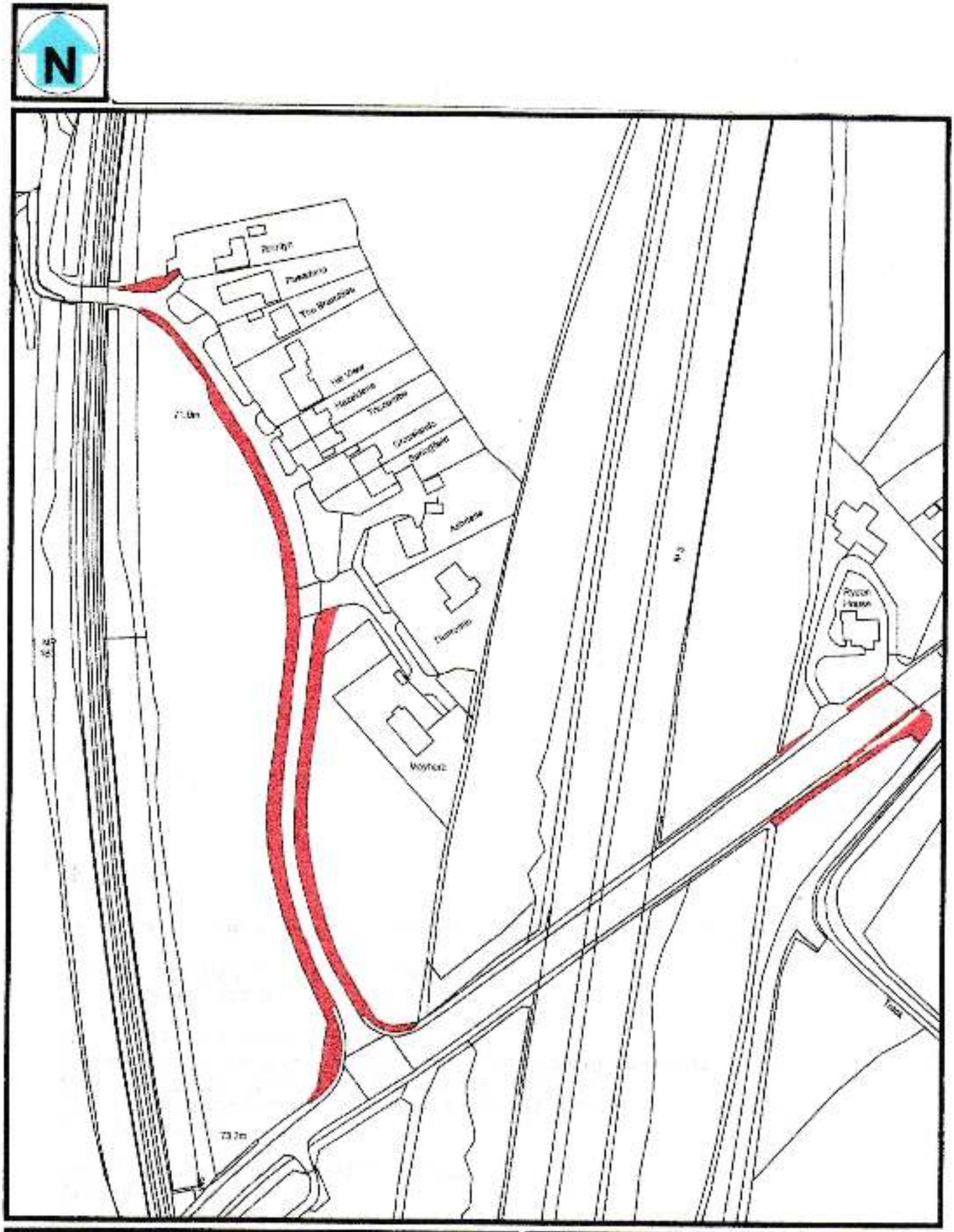


| | |
|---|---|
| Scale 1:1250 | Site Willand 11 |
| Dg. No | Location |

This map is based upon Ordnance Survey material with the permission of Ordnance Survey on behalf of the Controller of Her Majesty's Stationery Office. © Crown copyright. Unauthorised reproduction infringes Crown copyright and may lead to prosecution or civil proceedings. MDDC Licence No. 100022932 (2006)

Site

**Willand 12**

Location

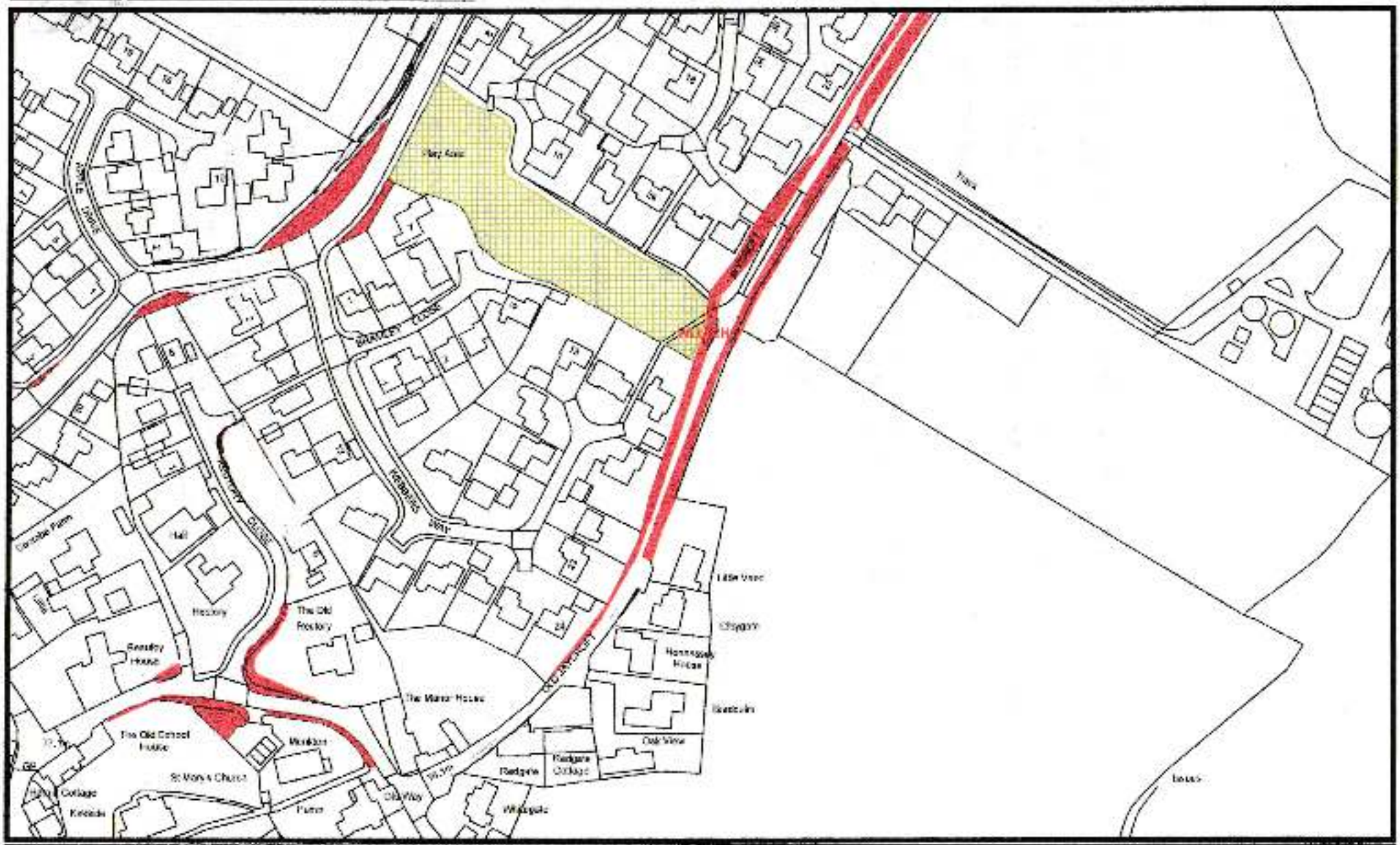


This map is based upon Ordnance Survey material with the permission of Ordnance Survey on behalf of the Controller of Her Majesty's Stationery Office. © Crown copyright. Unauthorised reproduction infringes Crown copyright and may lead to prosecution or civil proceedings. MDDC Licence No. 100022392 (2006)

Site

**Willand 13**

Location

**Station Road**

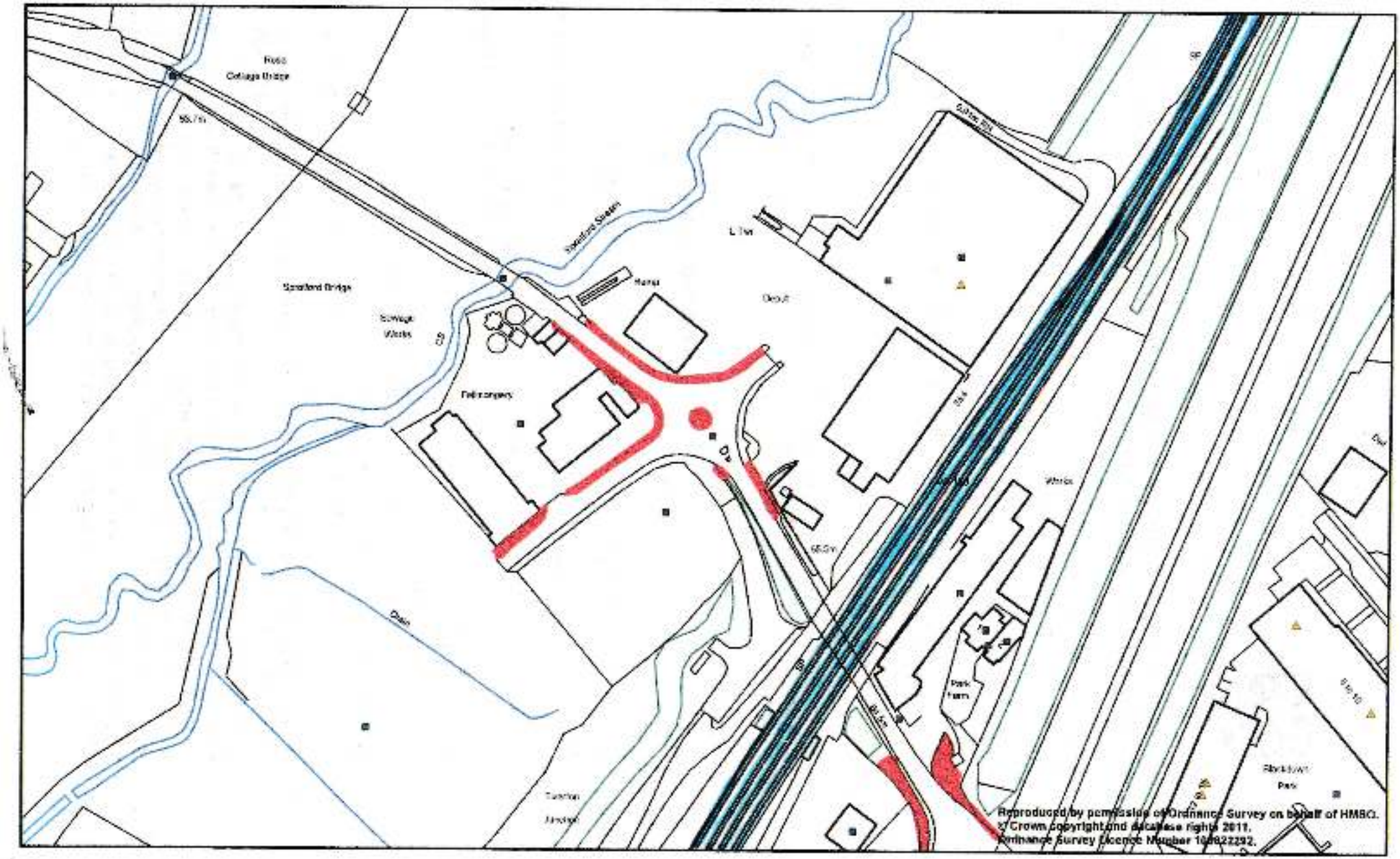


Reproduced by permission of Ordnance Survey on behalf of HMSO.
© Crown copyright and database rights 2011.
Ordnance Survey Licence Number 100022292.